







ELEVATED LEAD, NITRATE AND SELENIUM IN DRINKING WATER 1995 - 2008

SASKATCHEWAN
C A N A D A

0 25 50 100 150 200 km



Legend

-  City
-  Northern Community
-  Waterbody
-  Watercourse
- Highways**
 -  Primary
 -  Secondary
 -  Winter
- Elevated Level**
 -  Lead
 -  Nitrate
 -  Selenium

Element data was obtained from:
Ministry of Environment
Environmental Management System (EMS)

Contact:
Sam Ferris, Director
Drinking Water Quality Section
Environmental Protection Branch
(306) 787-6193

Date: May 2008
Datum: NAD83 CSRS98
Projection: UTM, Extended Zone 13
Scale: 1:4,700,000
Map Contact: Jason Slobodian
Geomatic Services Branch
(306) 787-7279

Copyright: Province of Saskatchewan

Information on this map is provided as a public service by the Government of Saskatchewan. We cannot guarantee that all the information is current and accurate. Users should verify the information before acting on it.



Saskatchewan
Ministry of
Environment

